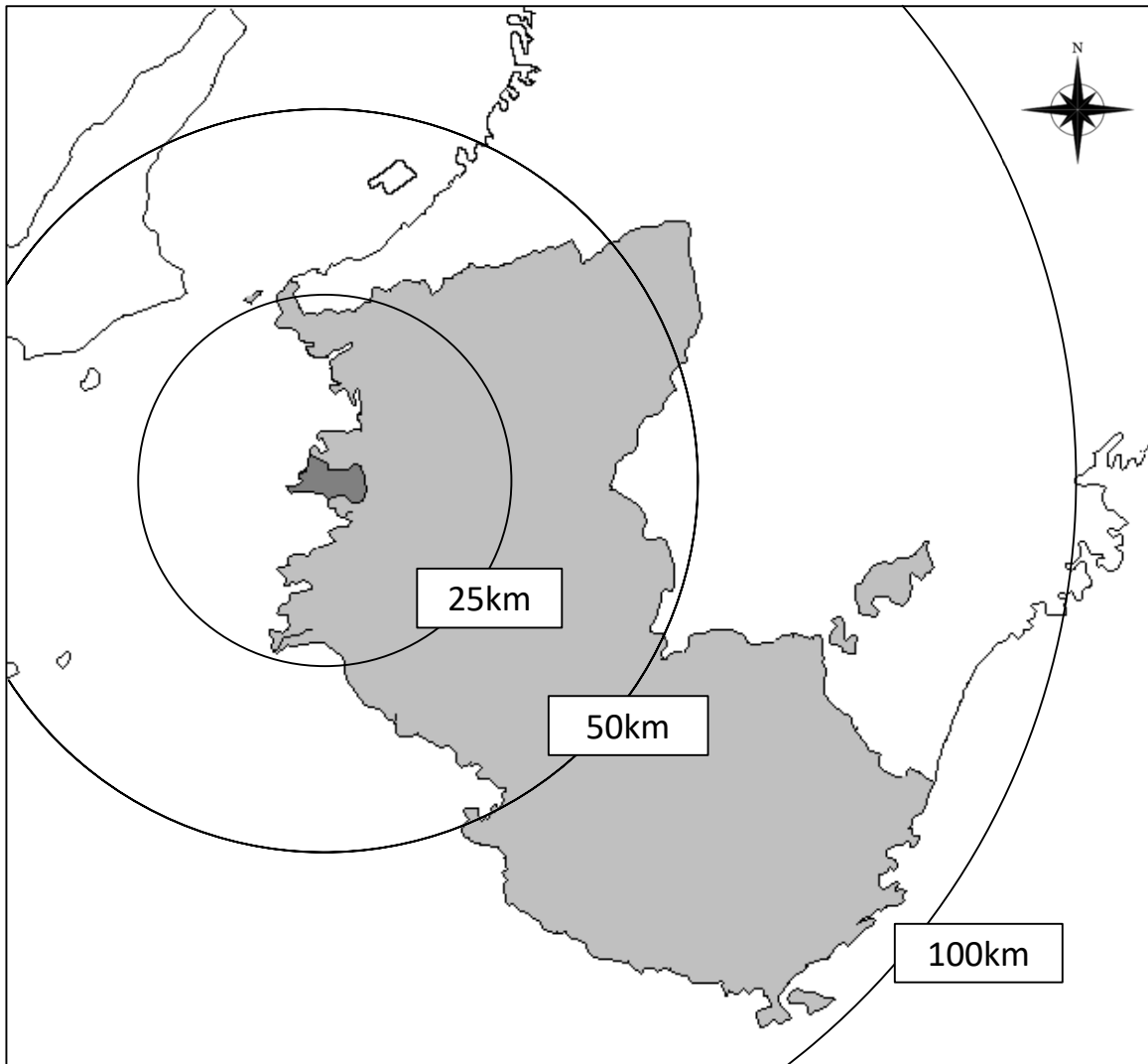
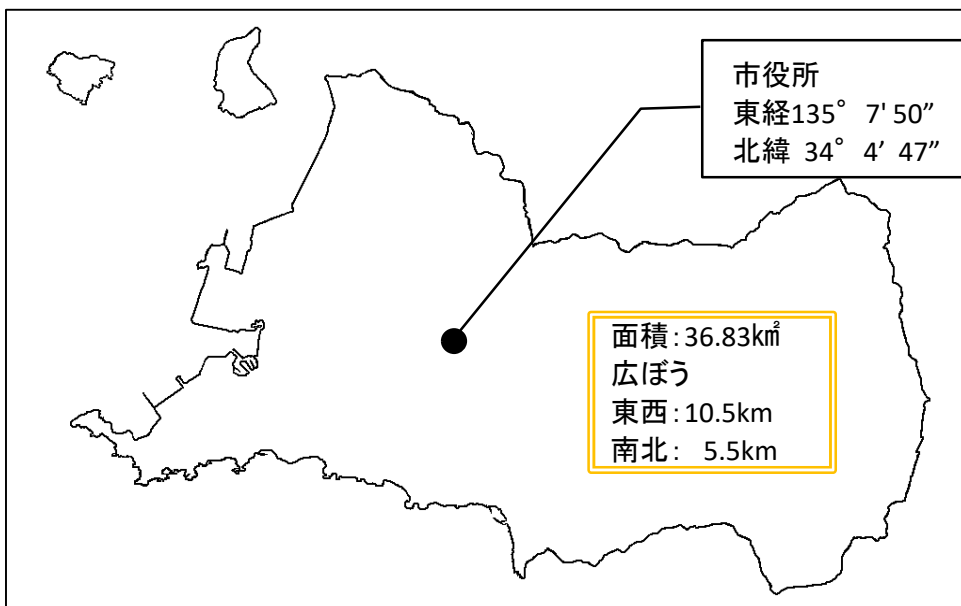


# 1 市の位置

## 位置

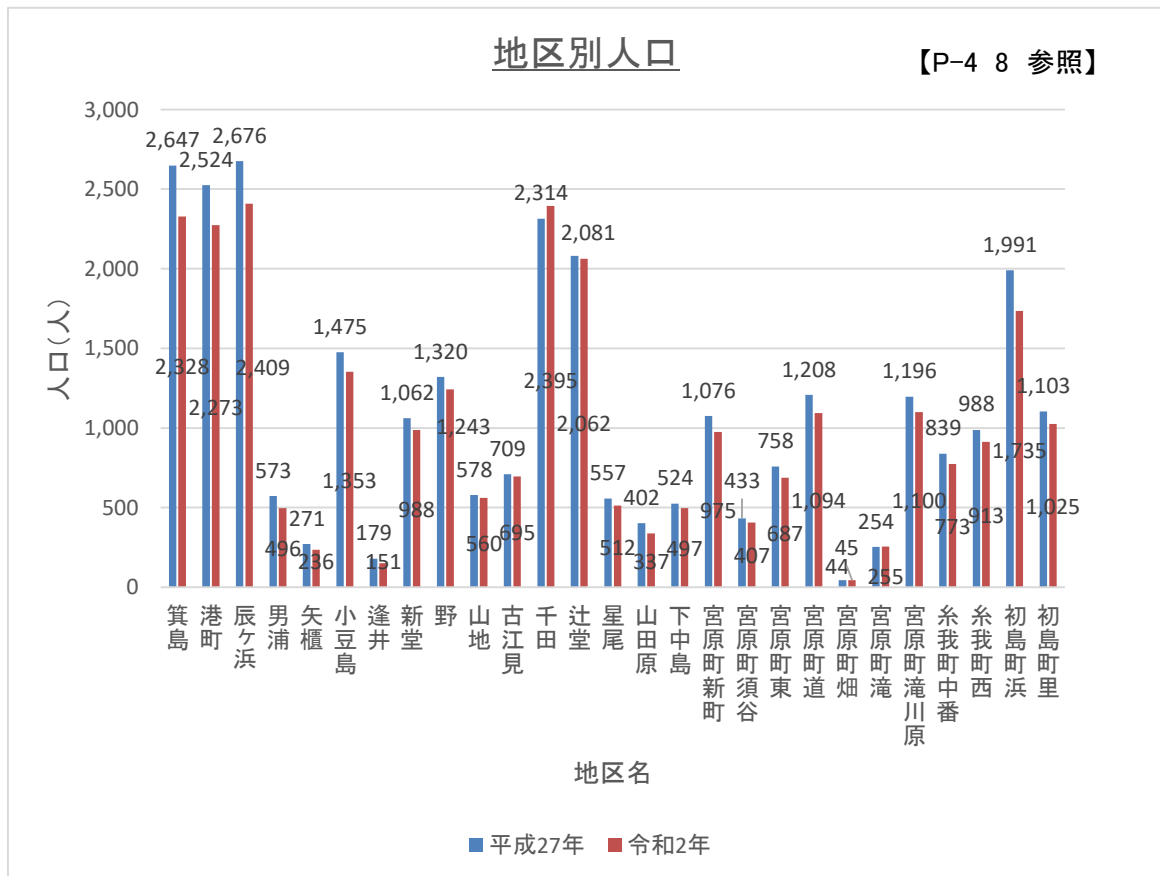
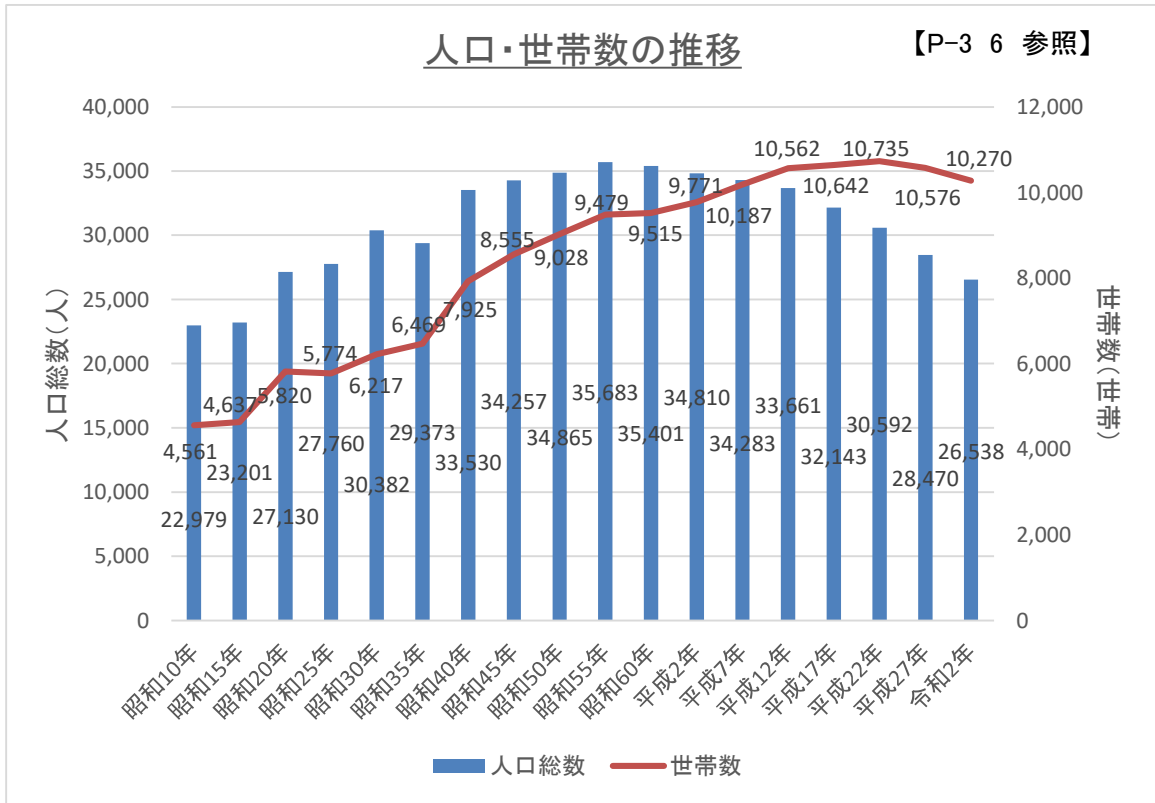


## 地勢



図表-1

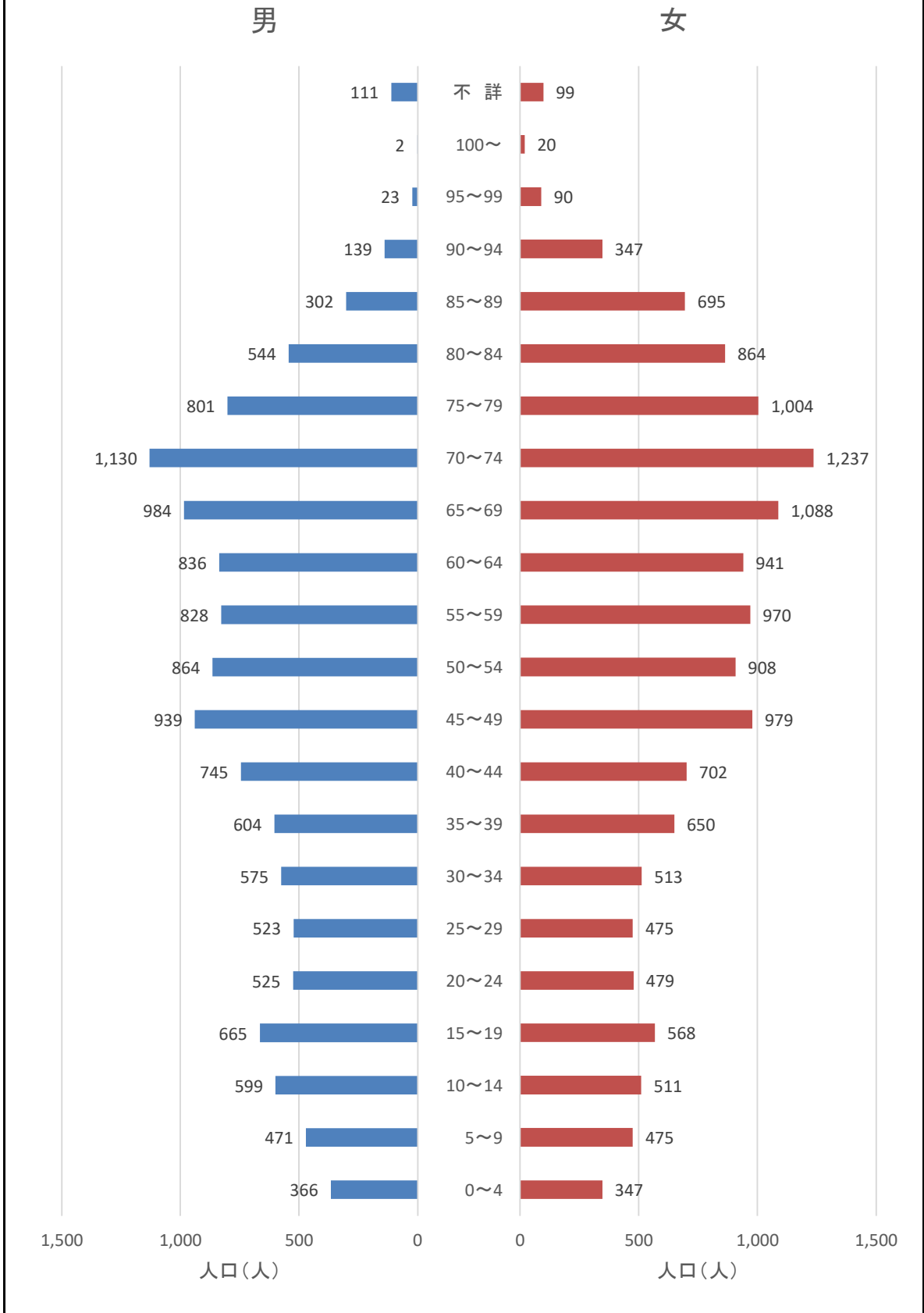
# 2 人 口



図表-2

### 年齢別(5歳階級)男女別人口

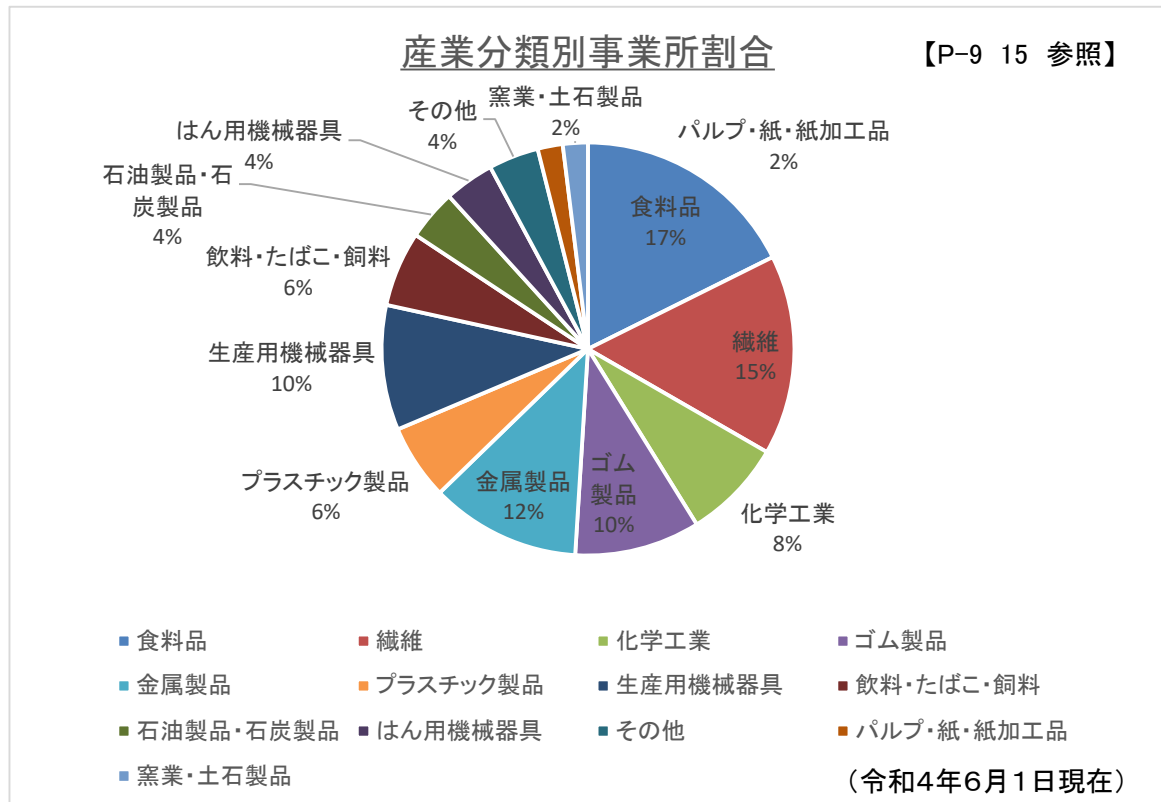
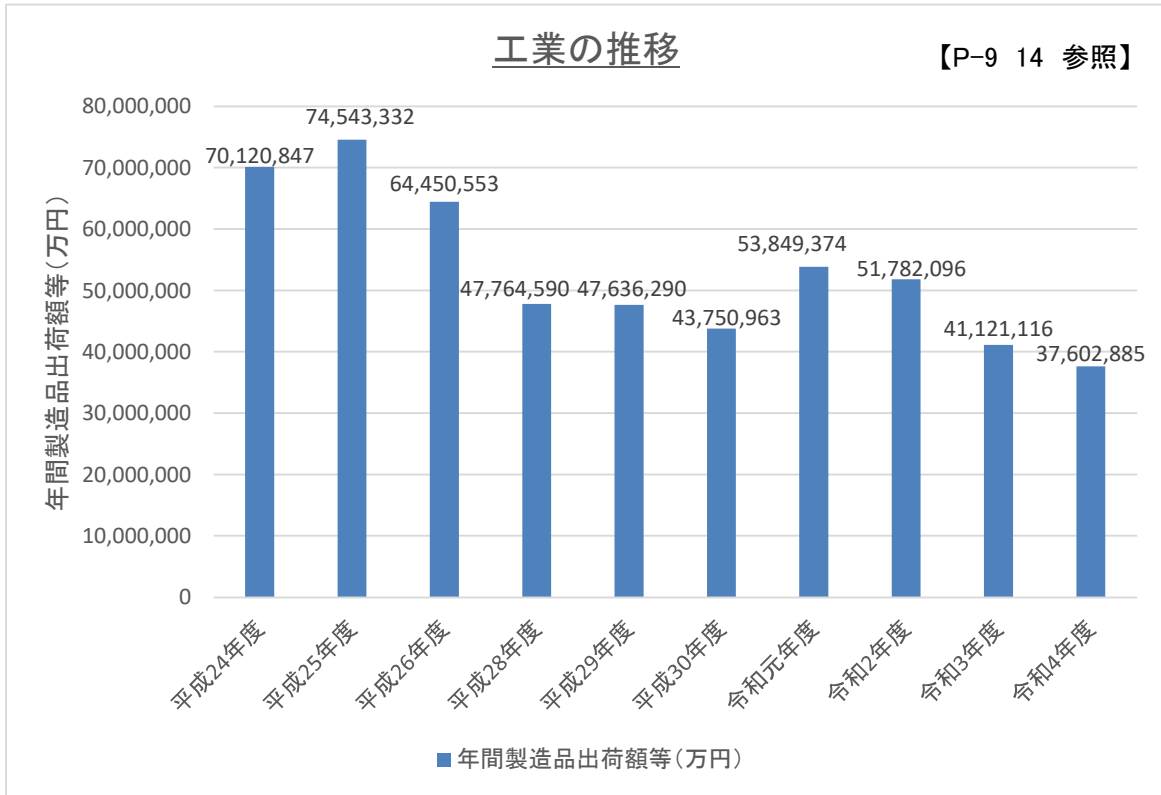
【P-5 9 参照】



(資料:令和2年国勢調査)

図表-3

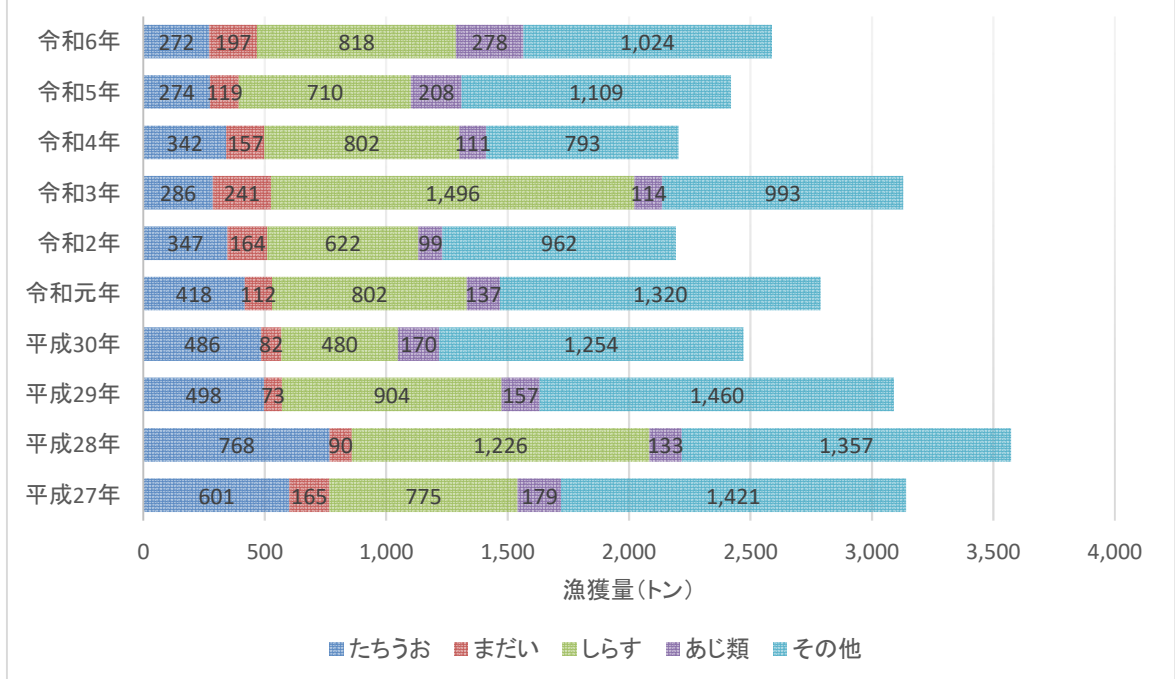
# 3 産 業



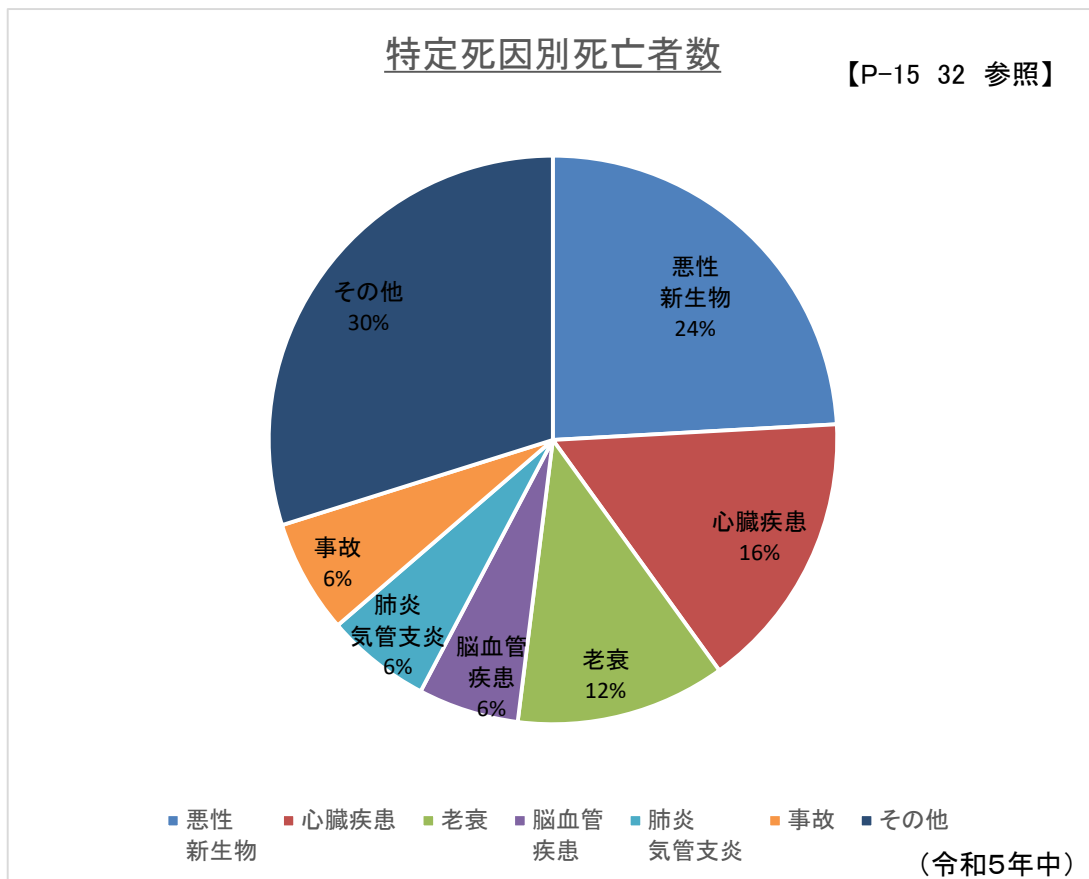
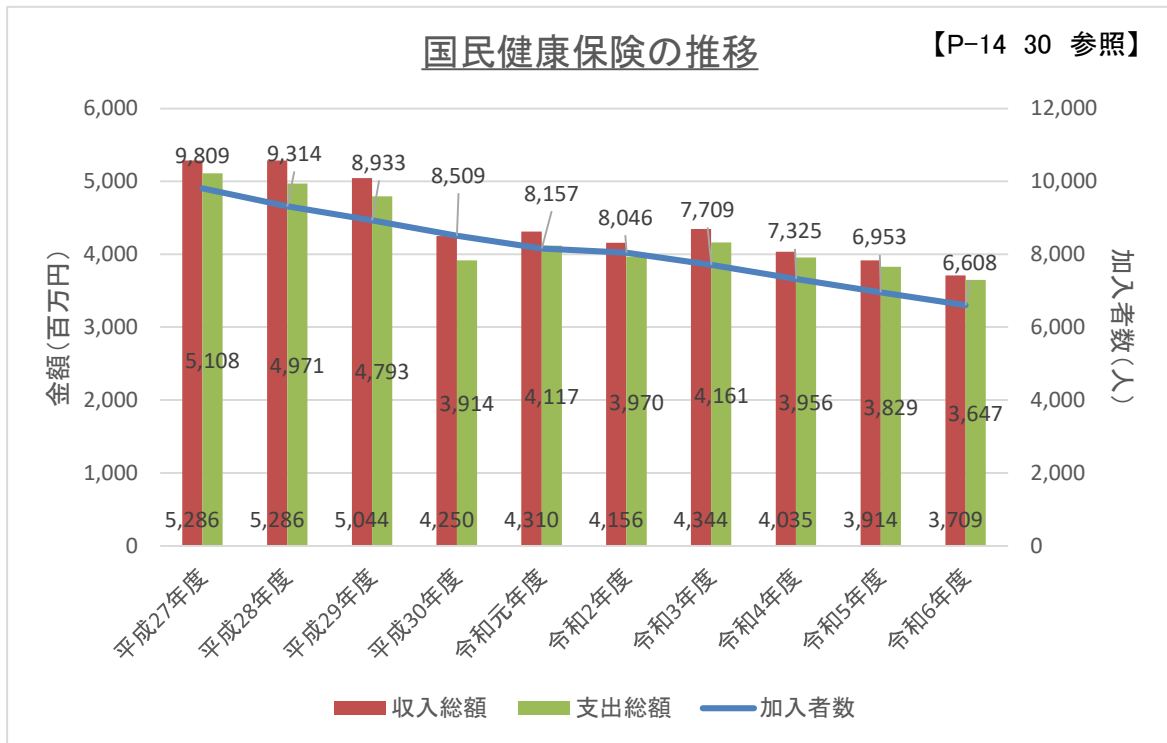
図表-4

# 主要魚種別漁獲量

【P-11 22参照】



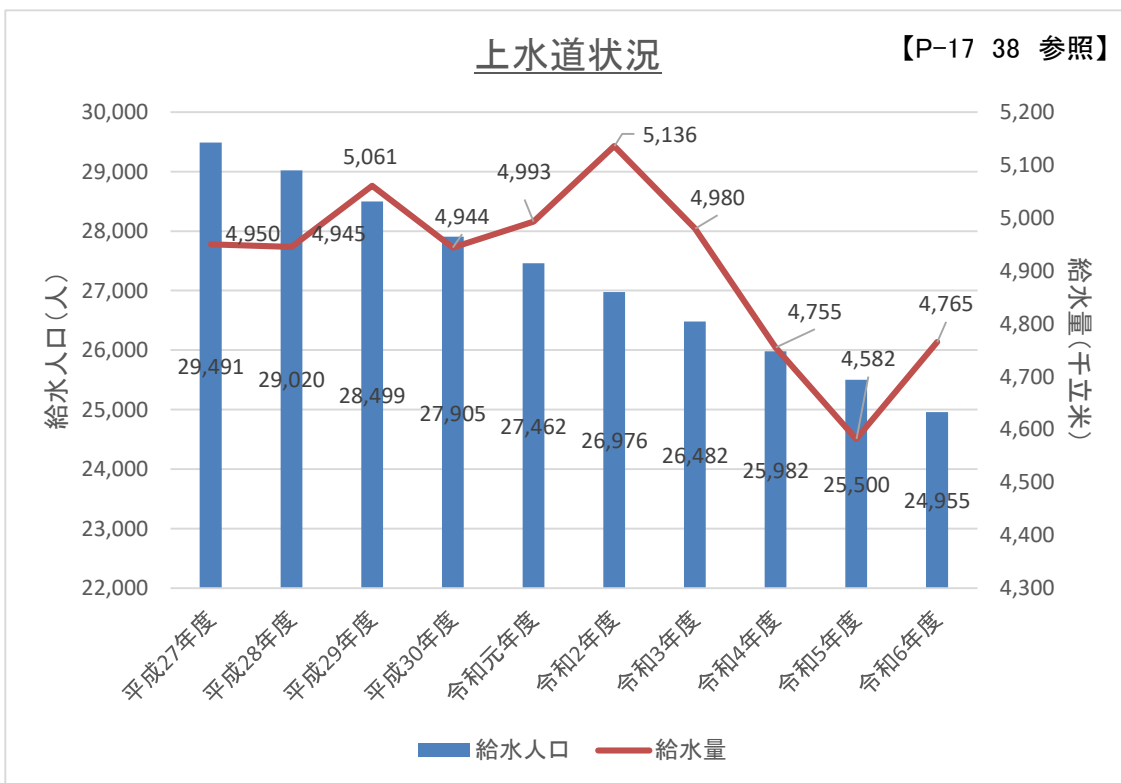
## 4 市民生活



図表-6

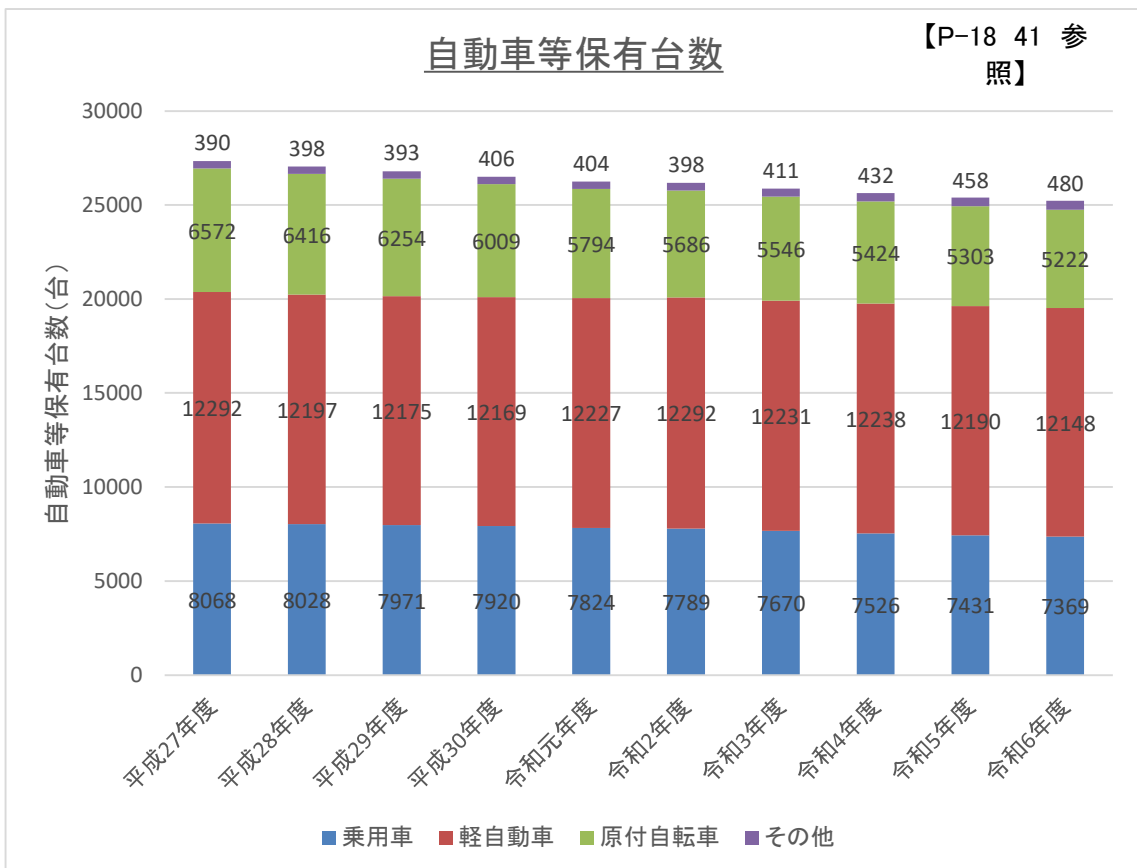
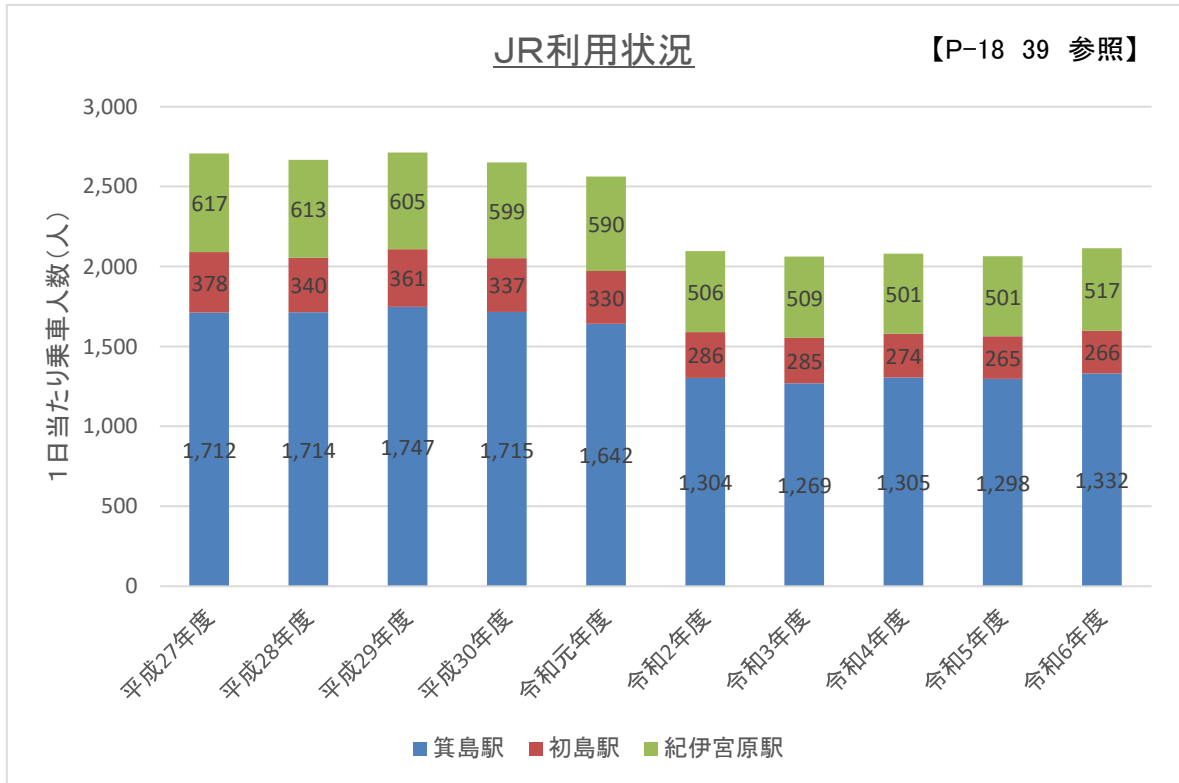
# 上水道状況

【P-17 38 参照】



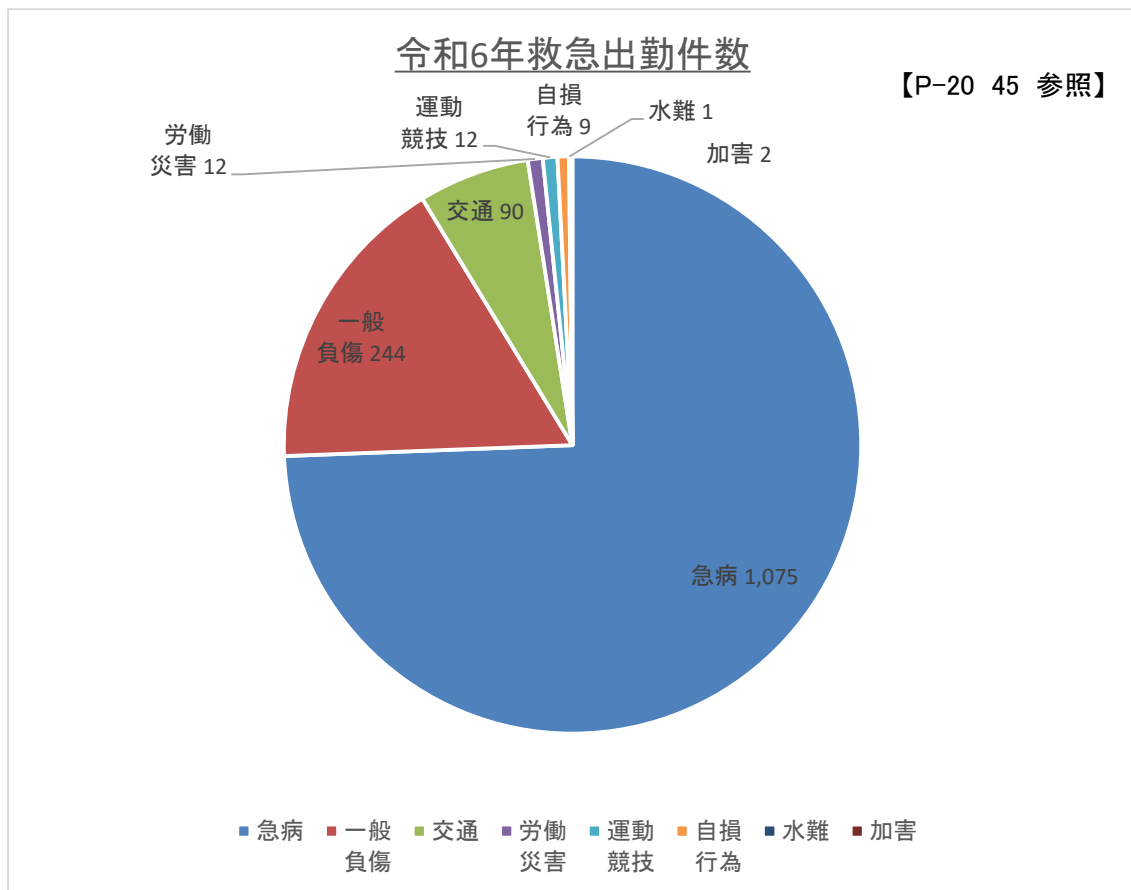
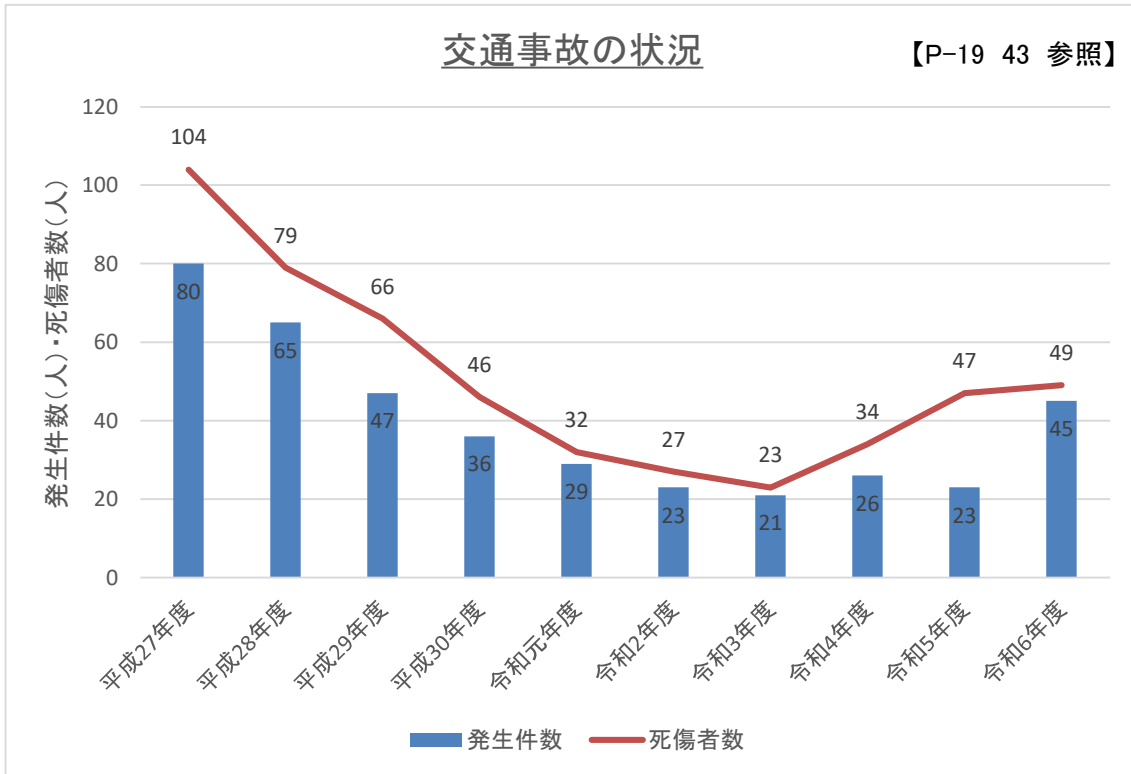
図表-7

## 5 運輸・交通



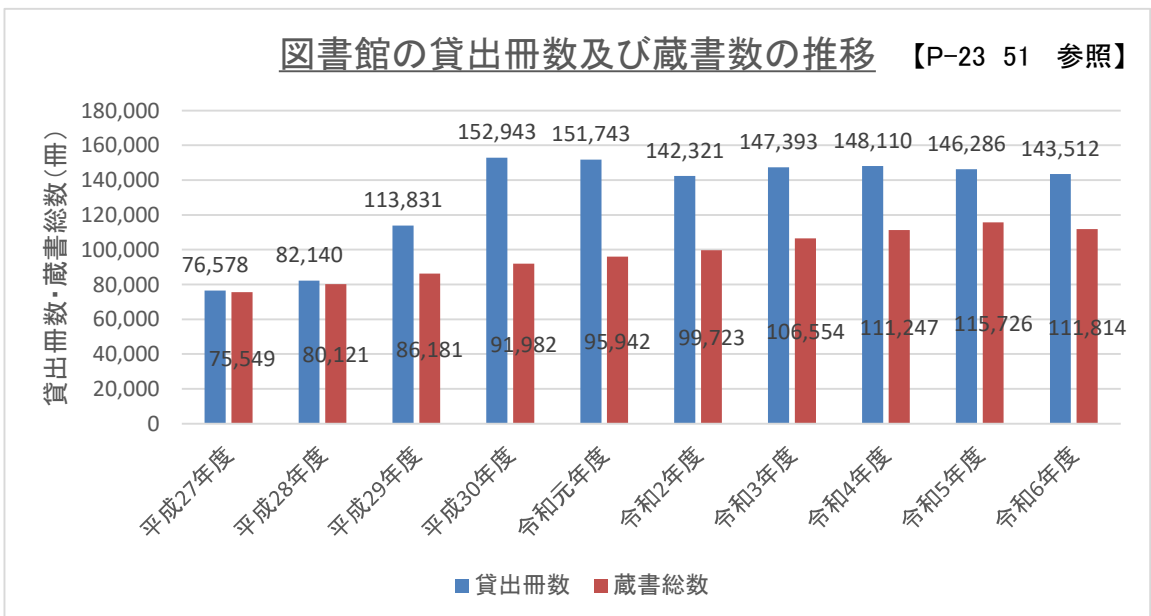
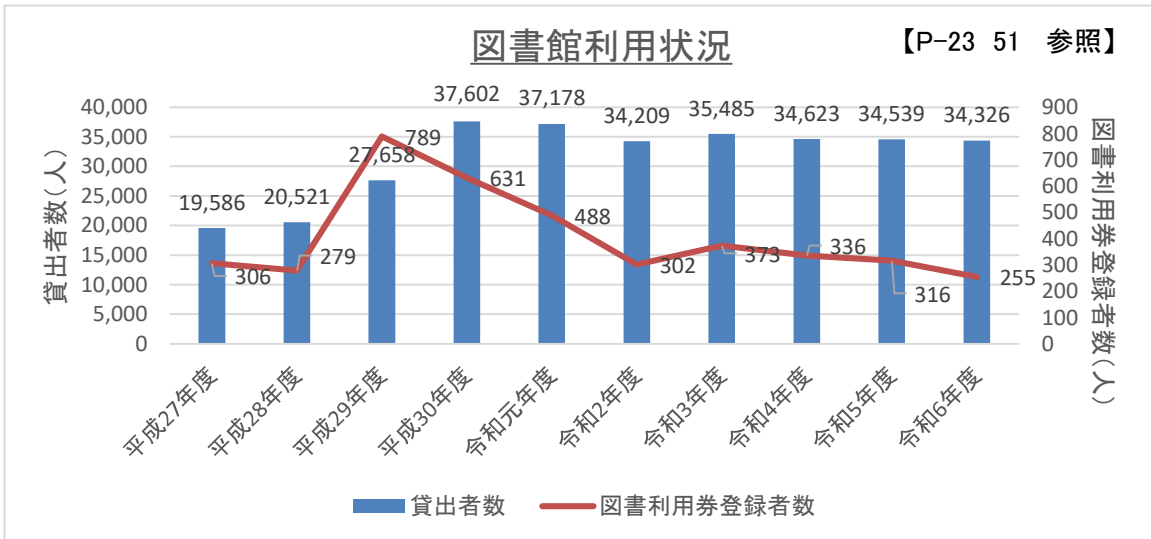
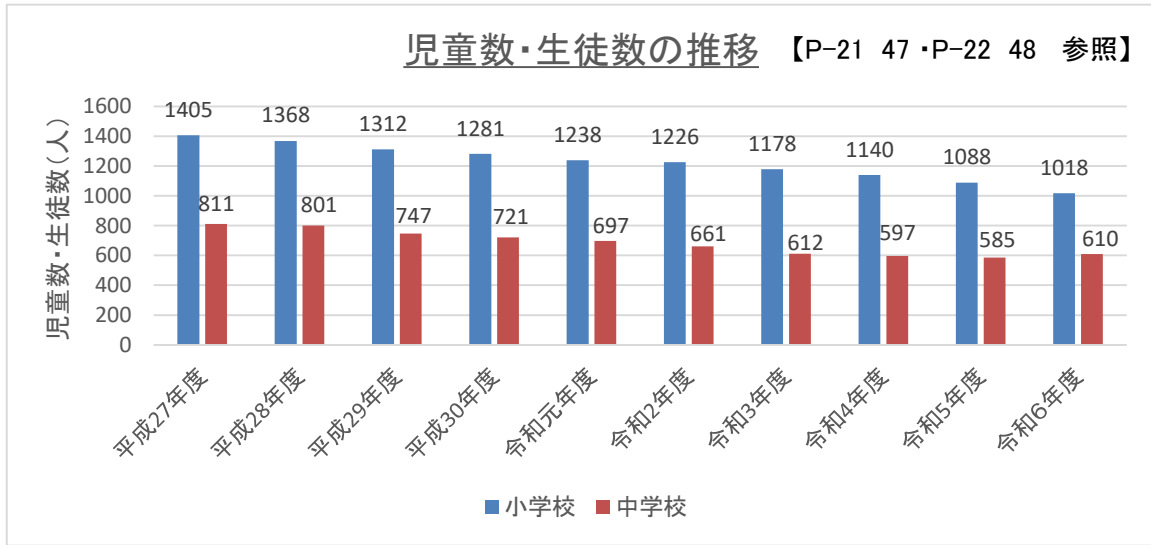
図表-8

## 6 警察・消防



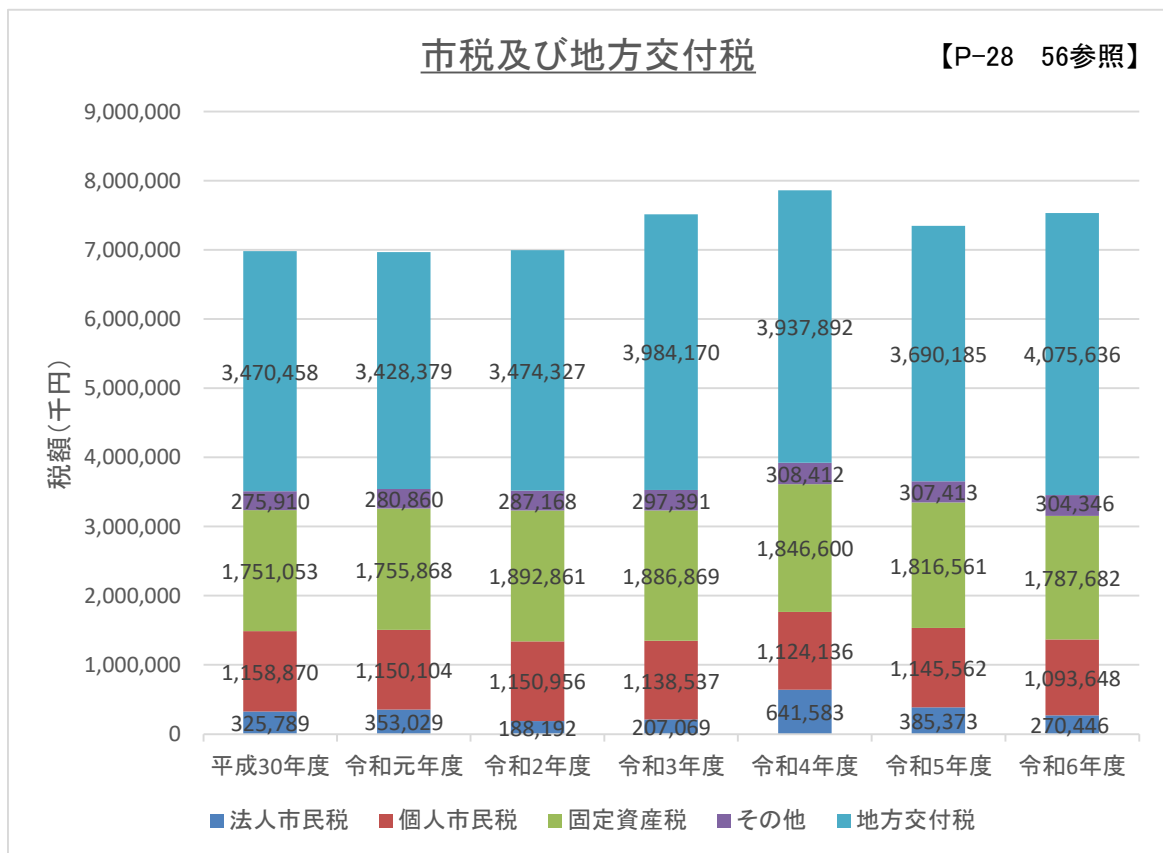
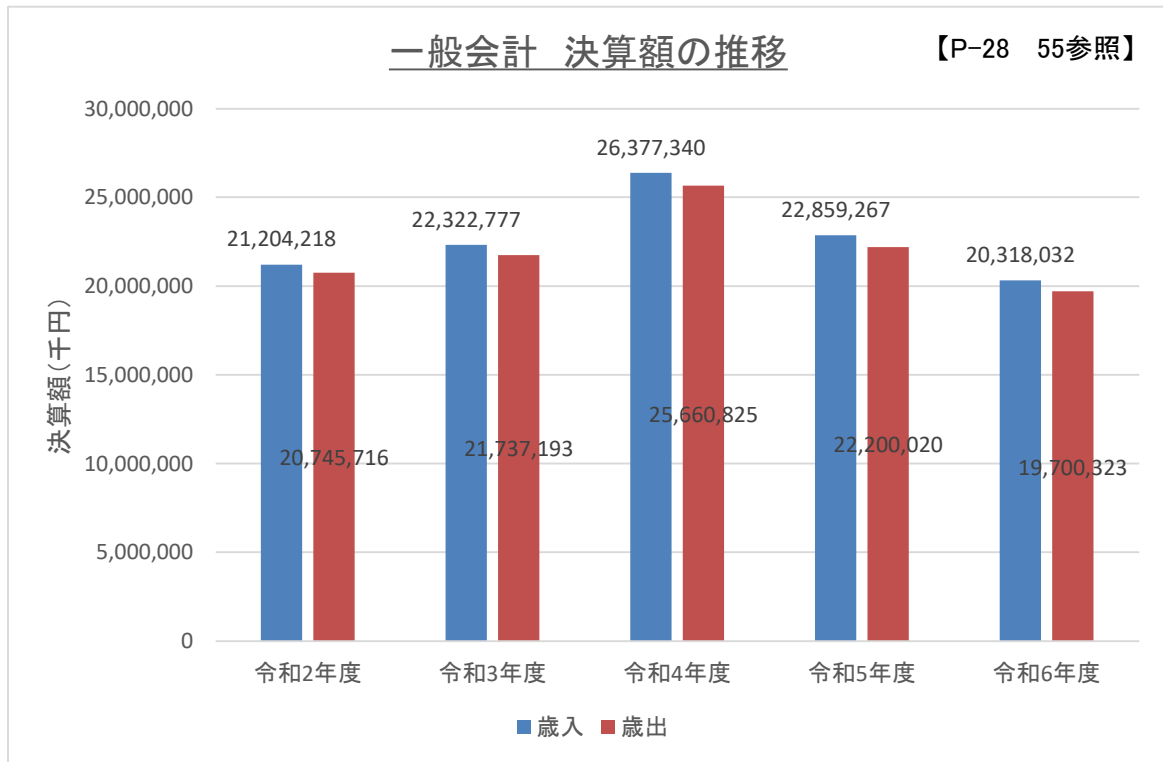
図表-9

## 7 教育・文化



図表-10

# 8 財 政



図表-11