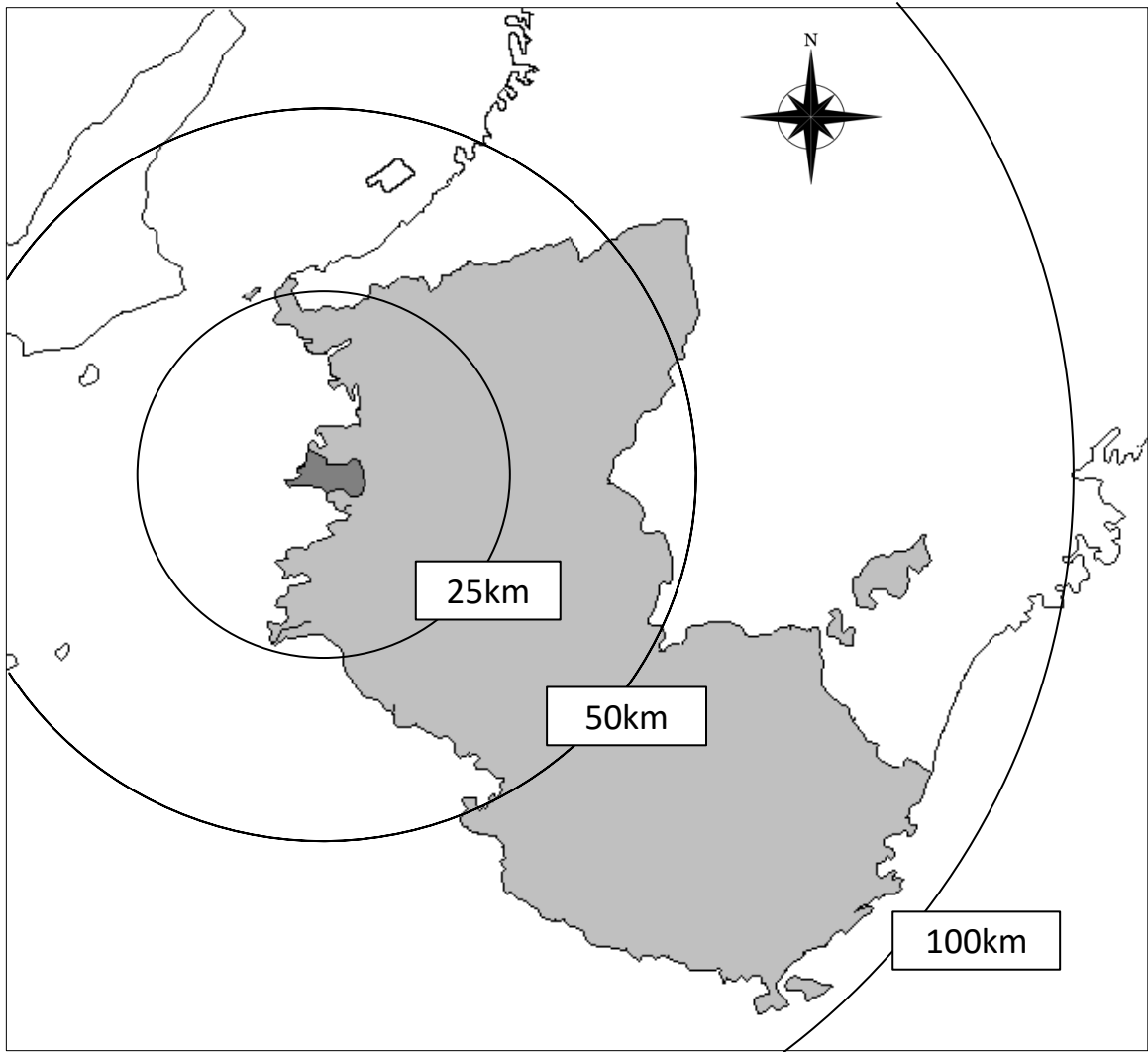
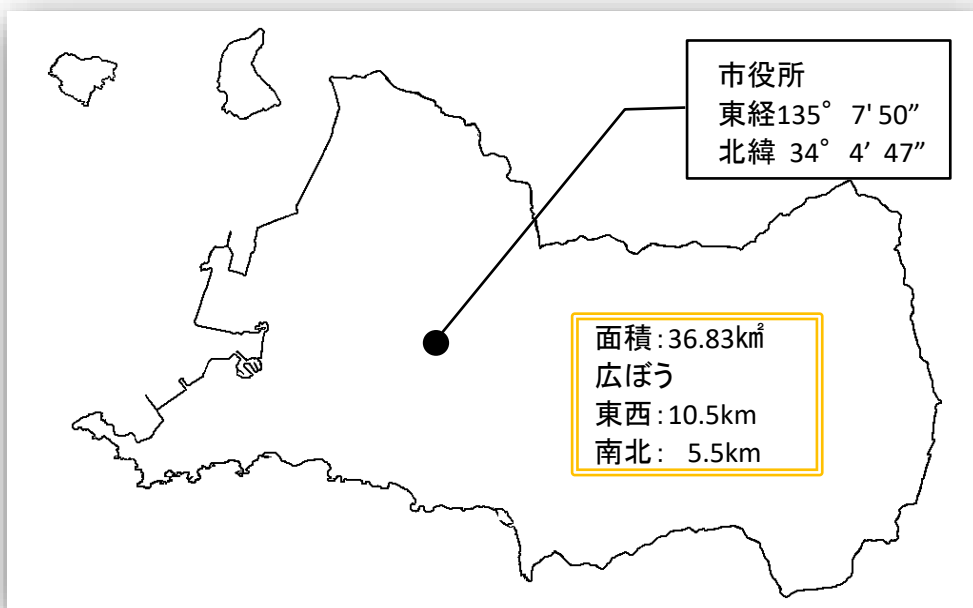


1 市の位置

位置

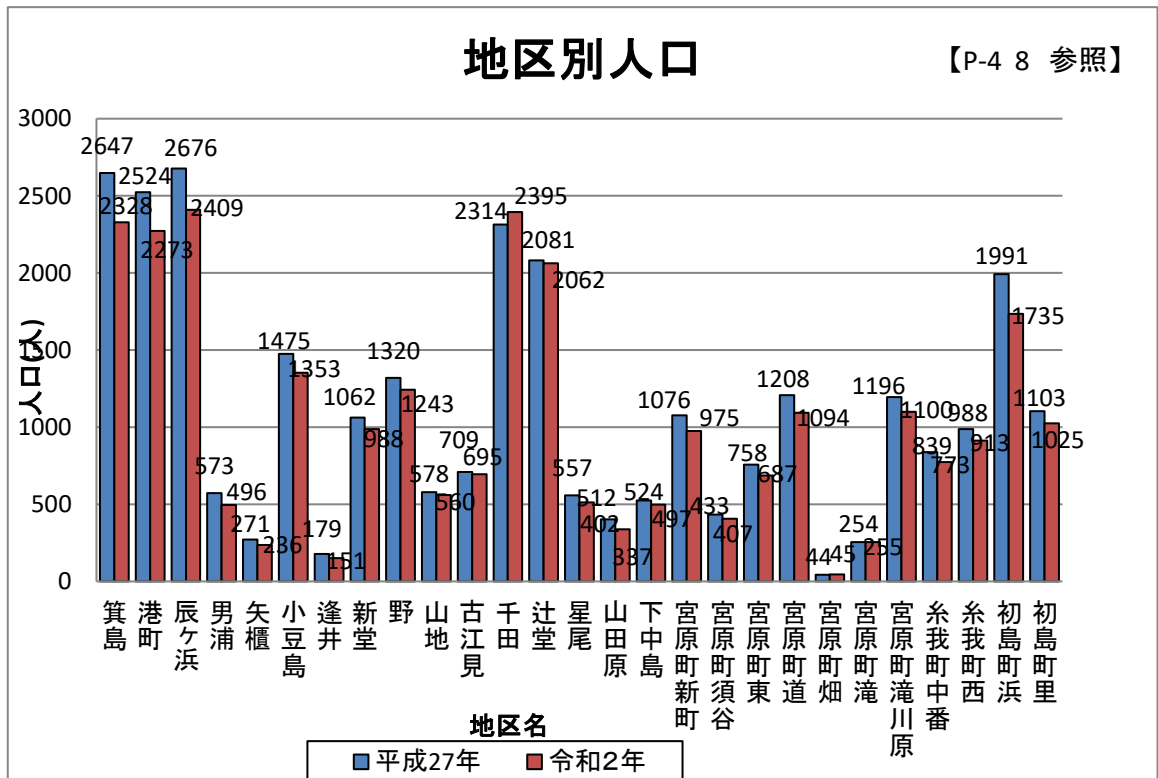
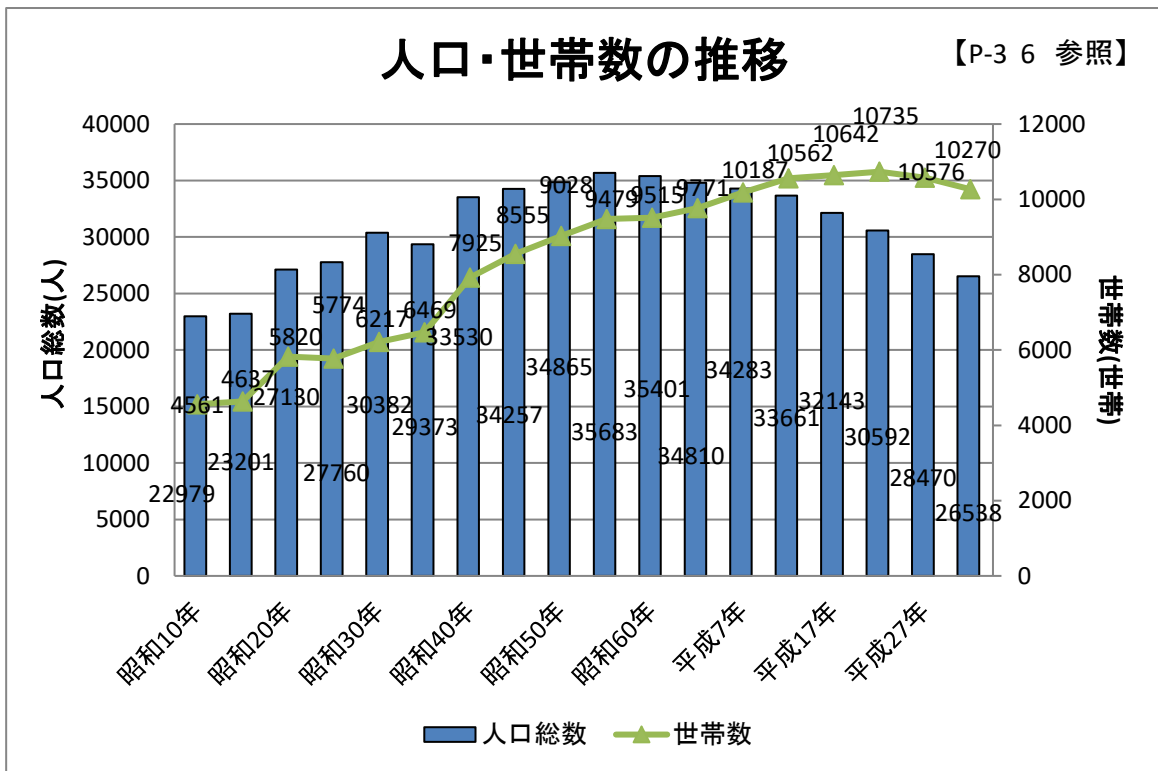


地勢



図表-1

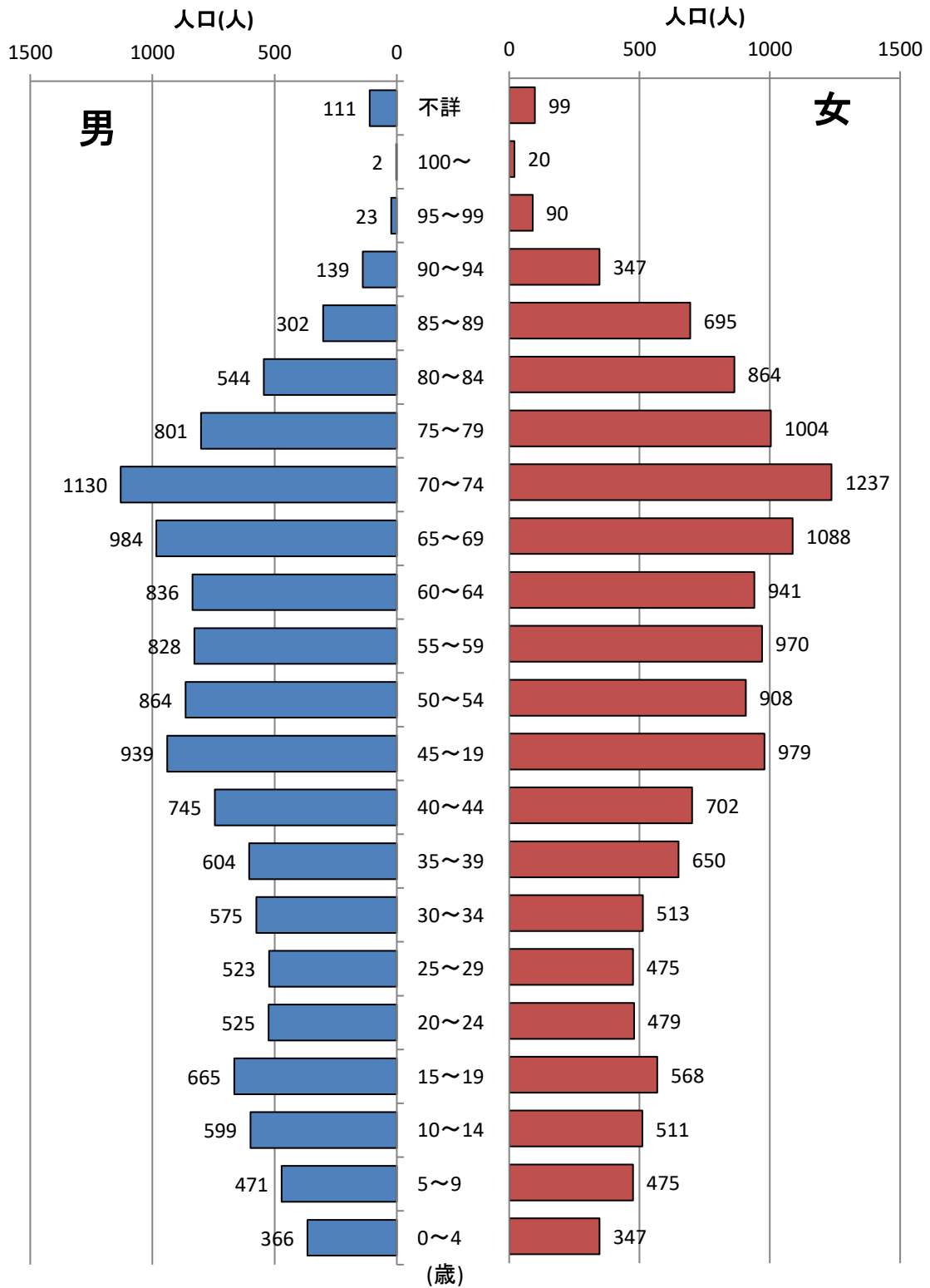
2 人 口



図表-2

年齢別(5歳階級)男女別人口

【P-5 9 参照】



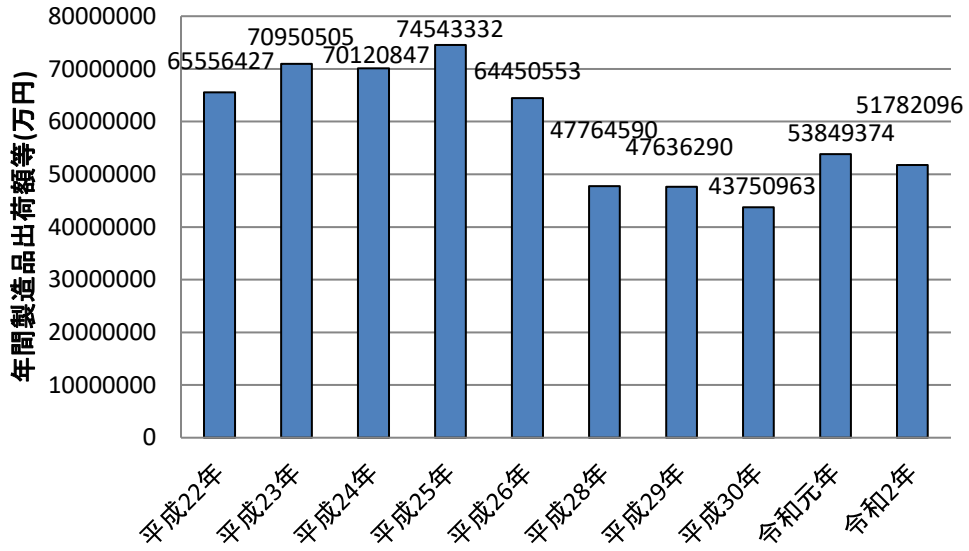
(資料:令和2年国勢調査)

図表-3

3 産 業

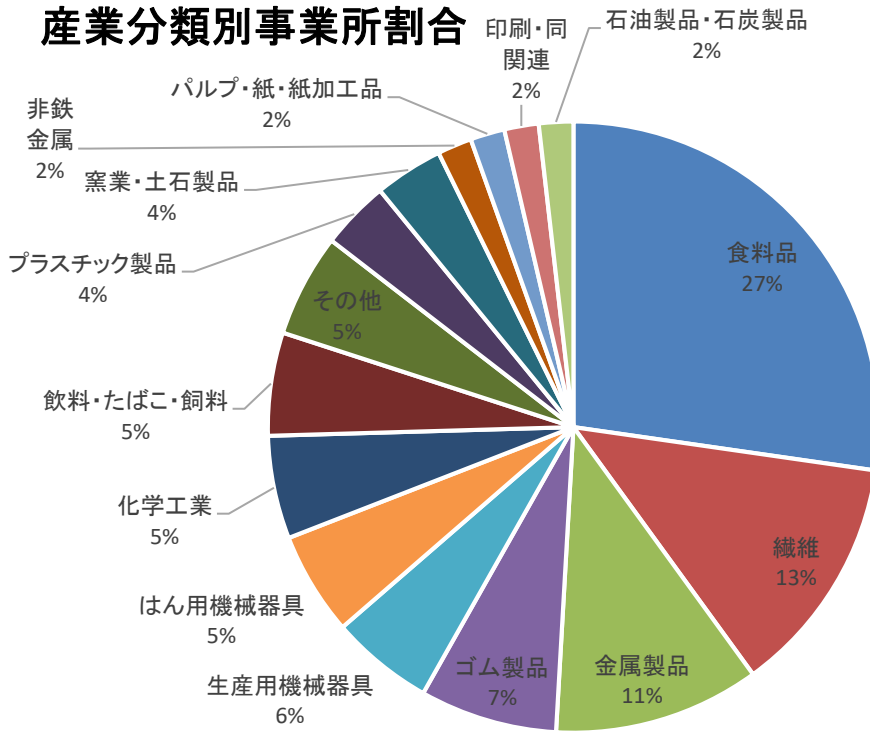
工業の推移

【P-9 14 参照】



産業分類別事業所割合

【P-9 15 参照】

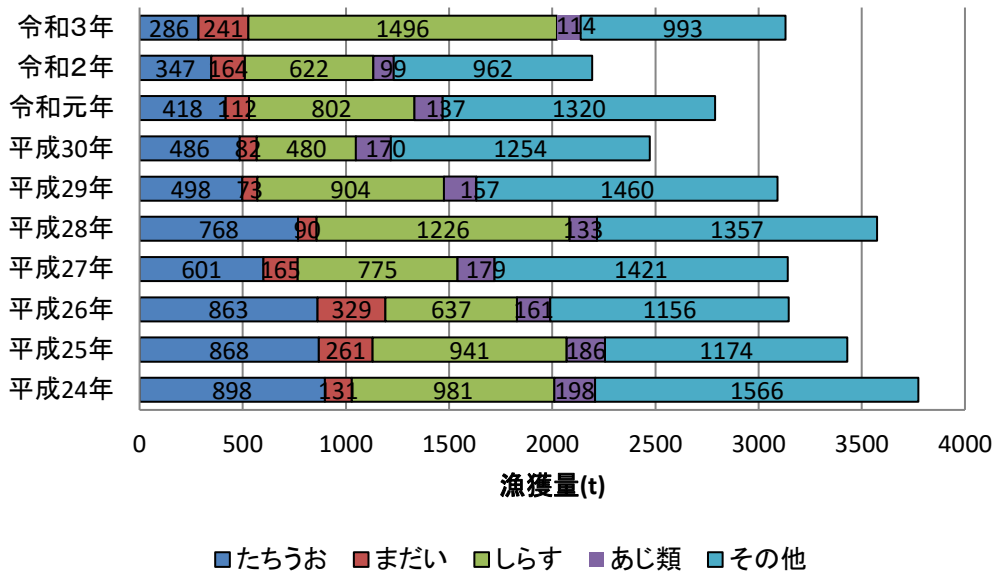


(令和2年6月1日現在)

図表-4

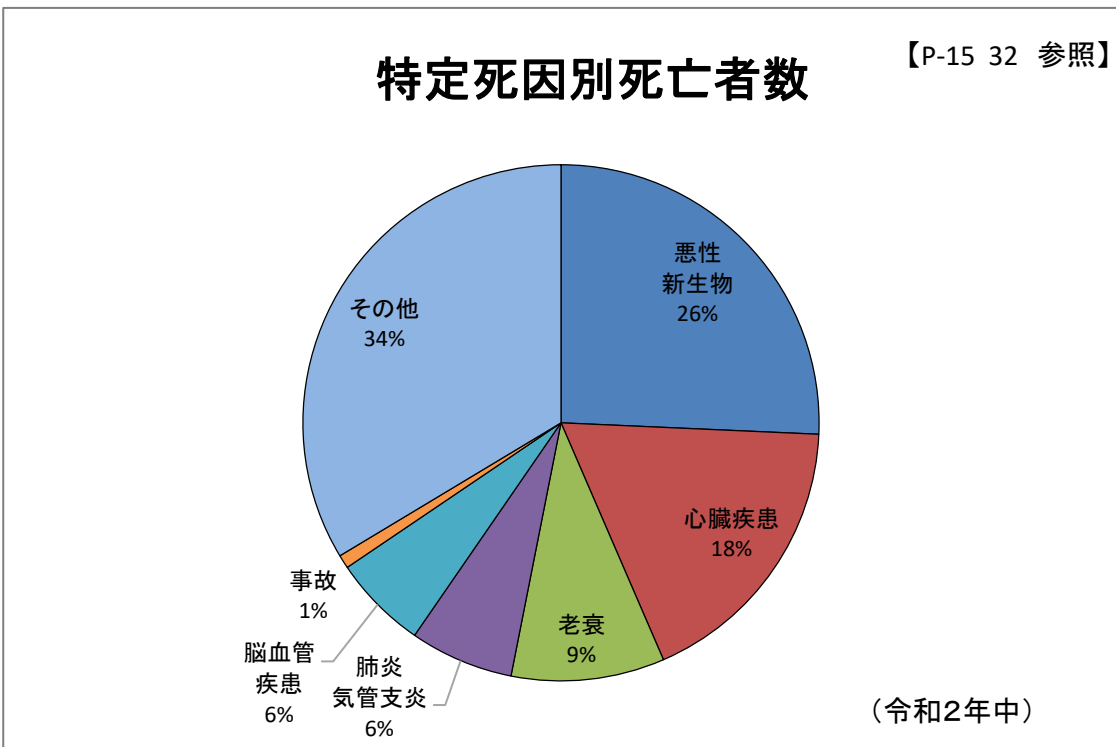
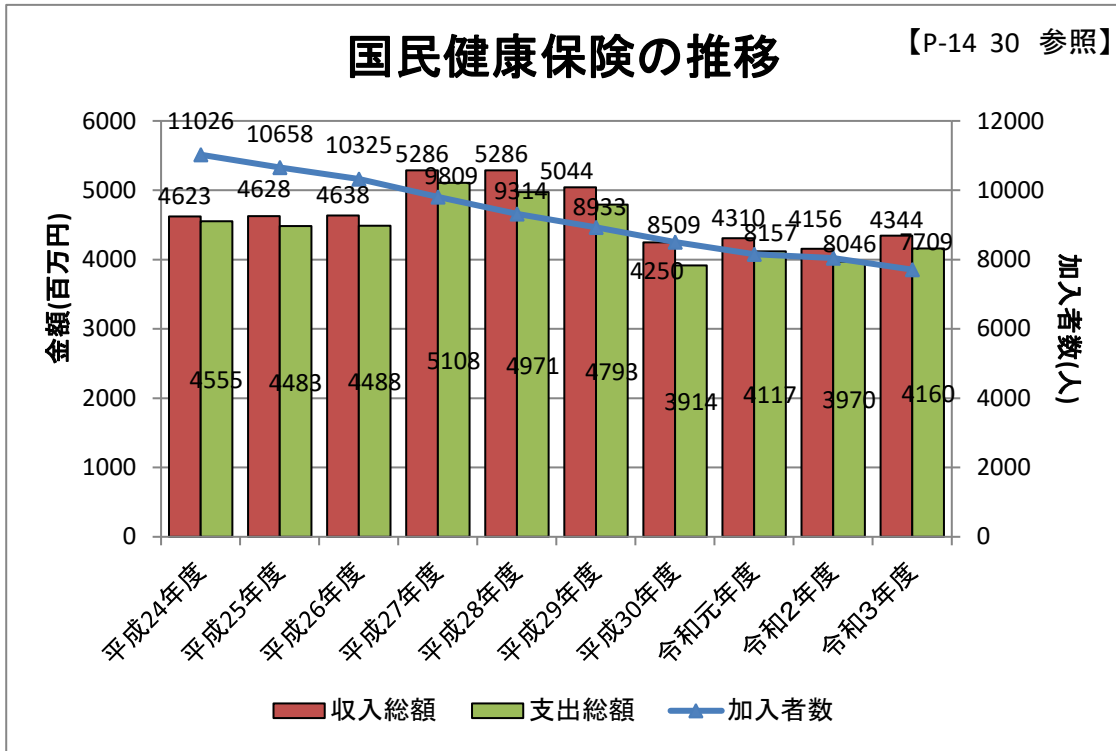
主要魚種別漁獲量

【P-11 22参照】



図表-5

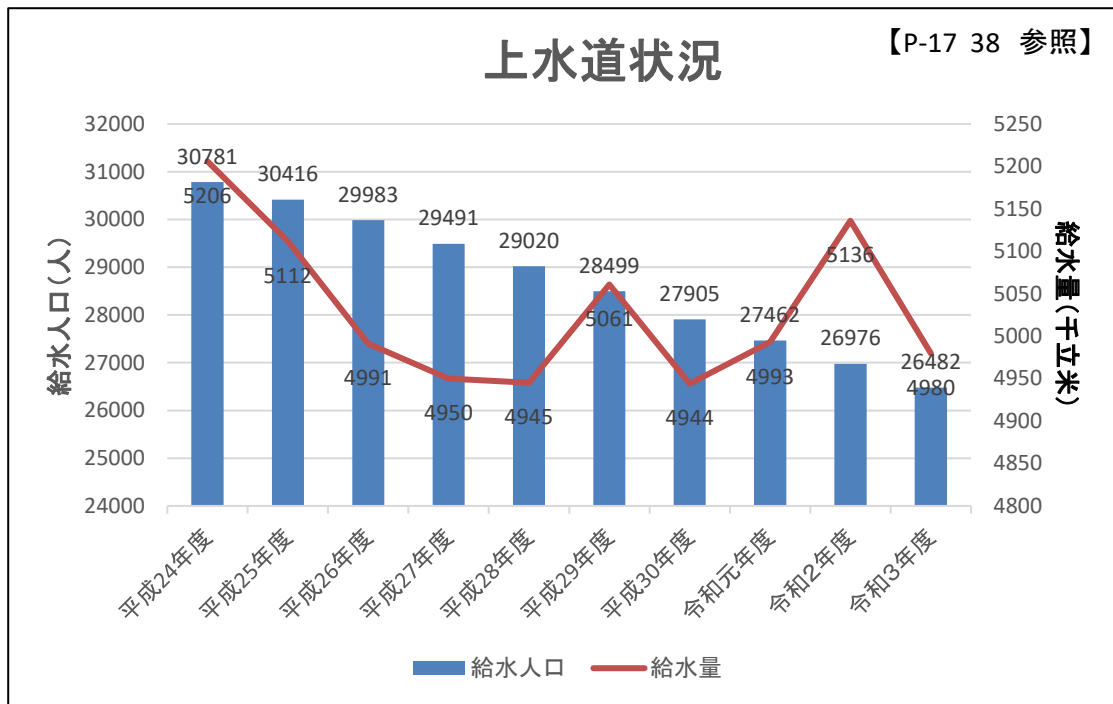
4 市民生活



図表-6

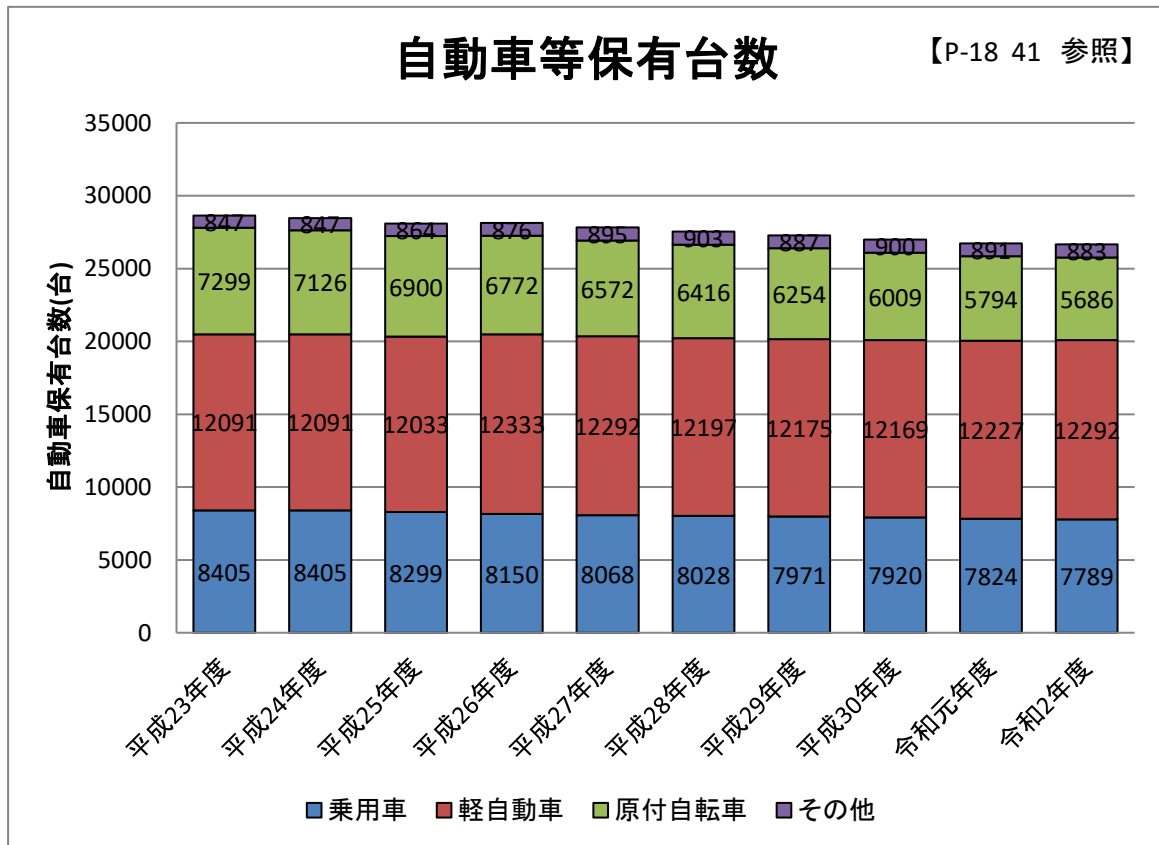
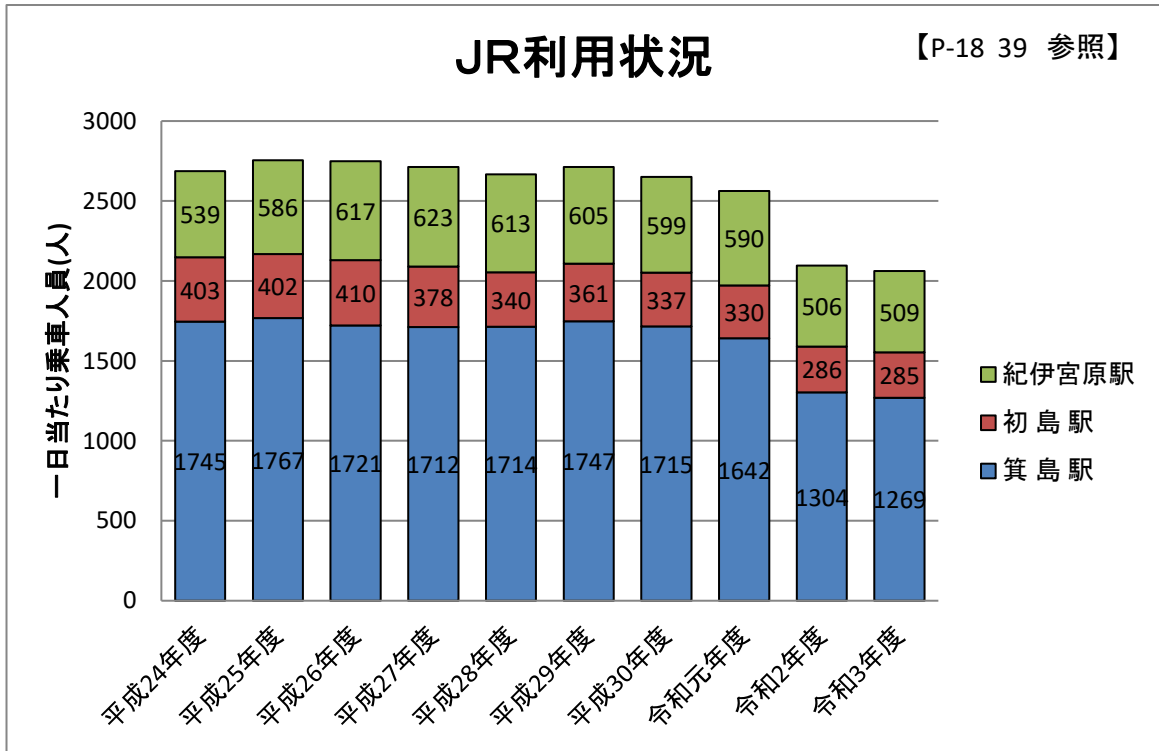
上水道状況

【P-17 38 参照】



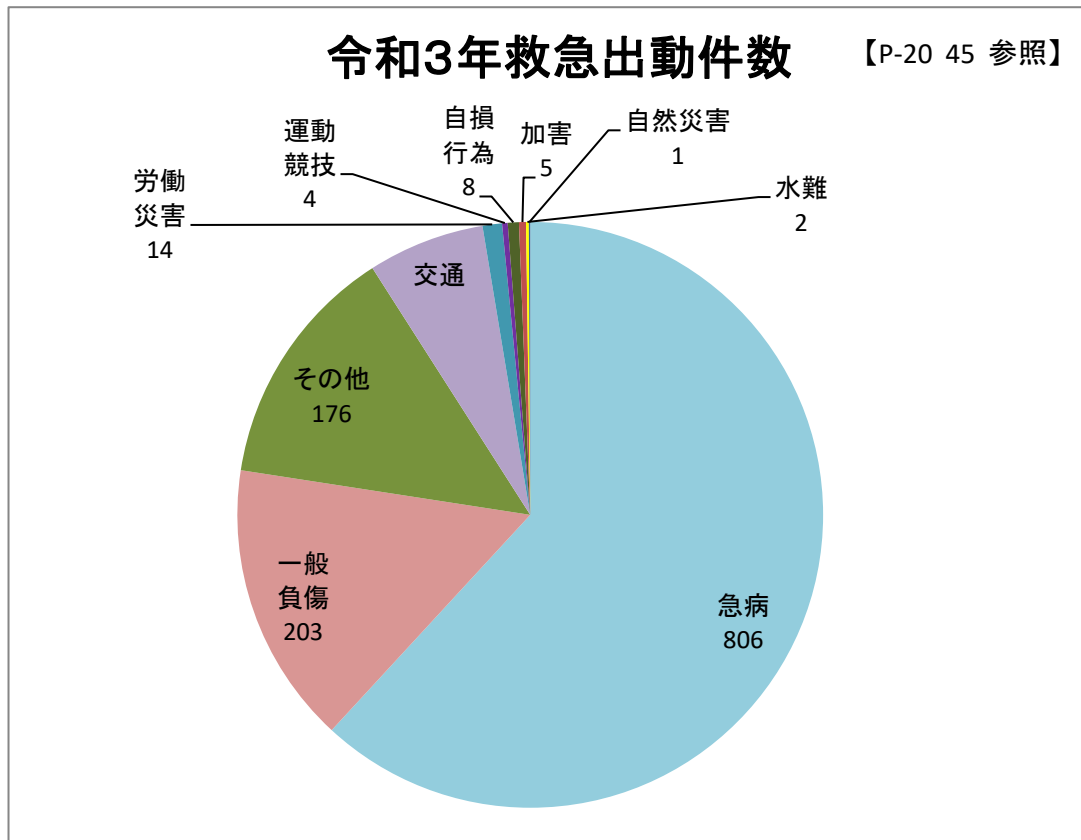
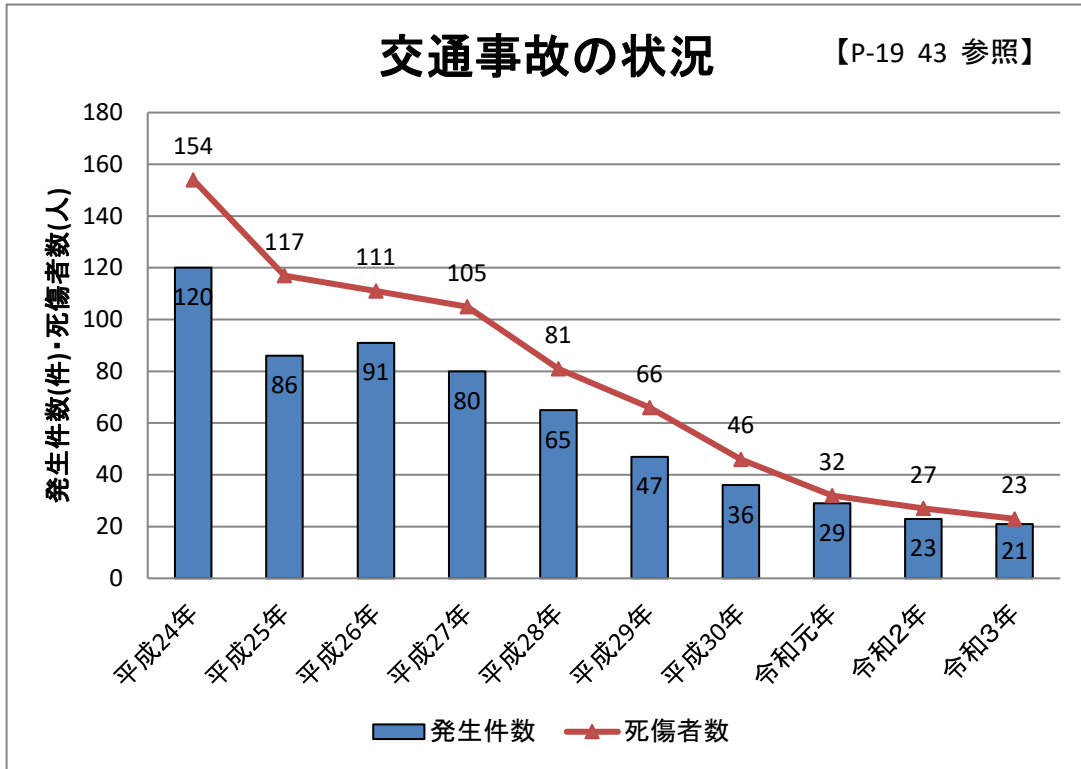
図表-7

5 運輸・交通



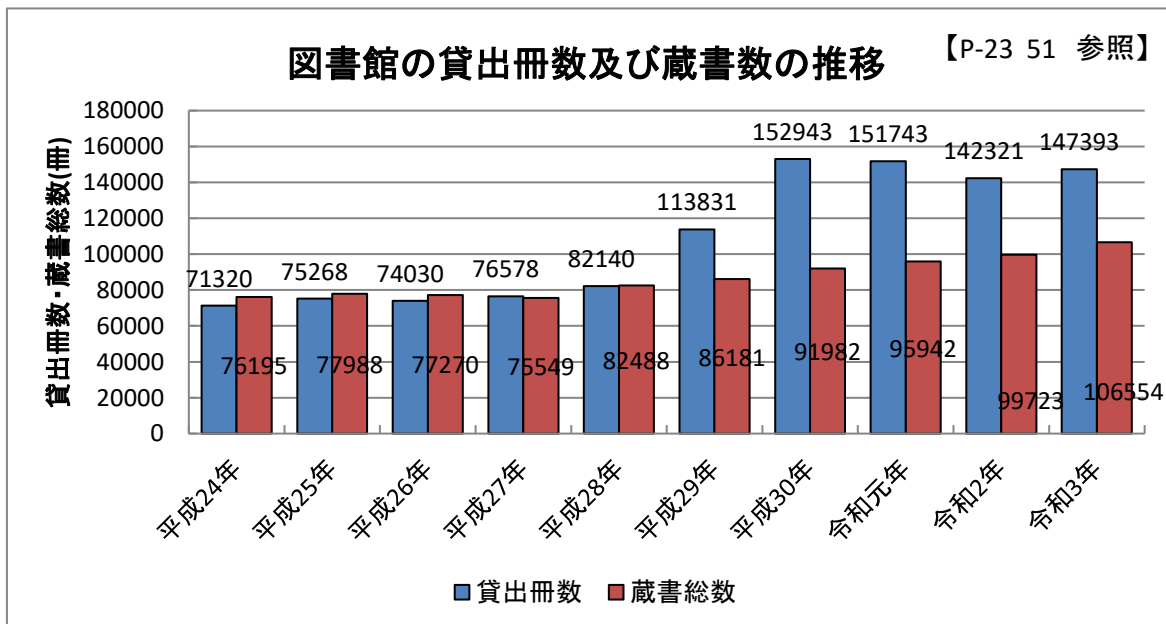
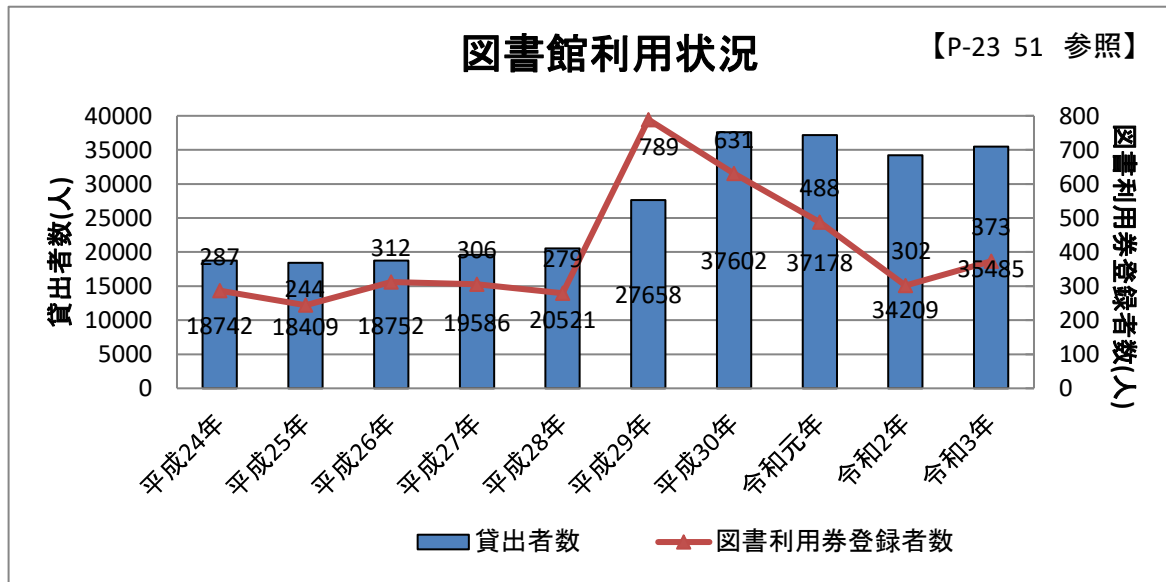
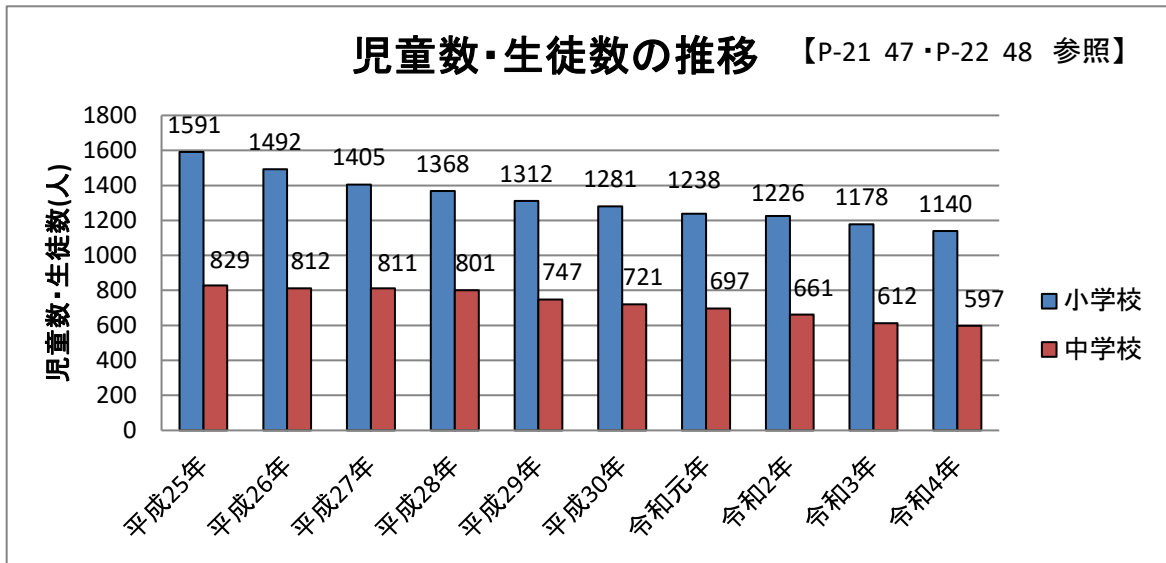
図表-8

6 警察・消防



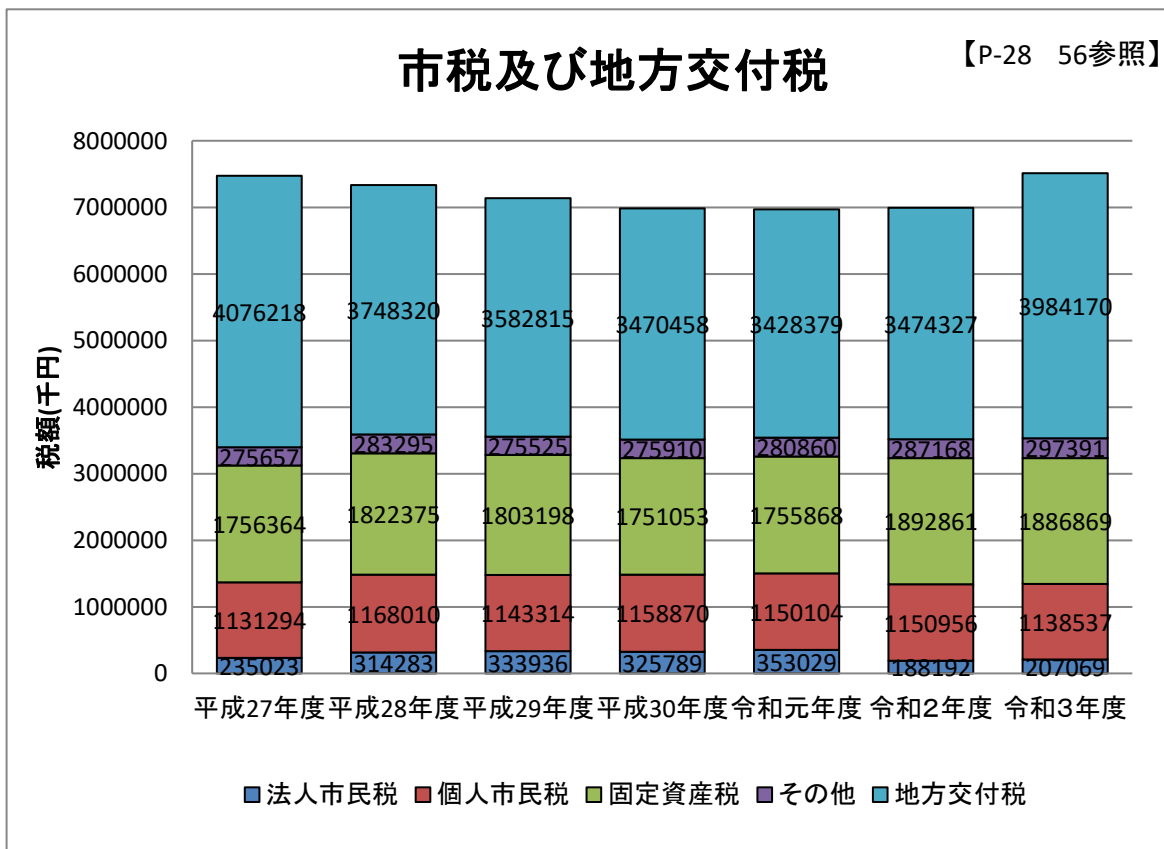
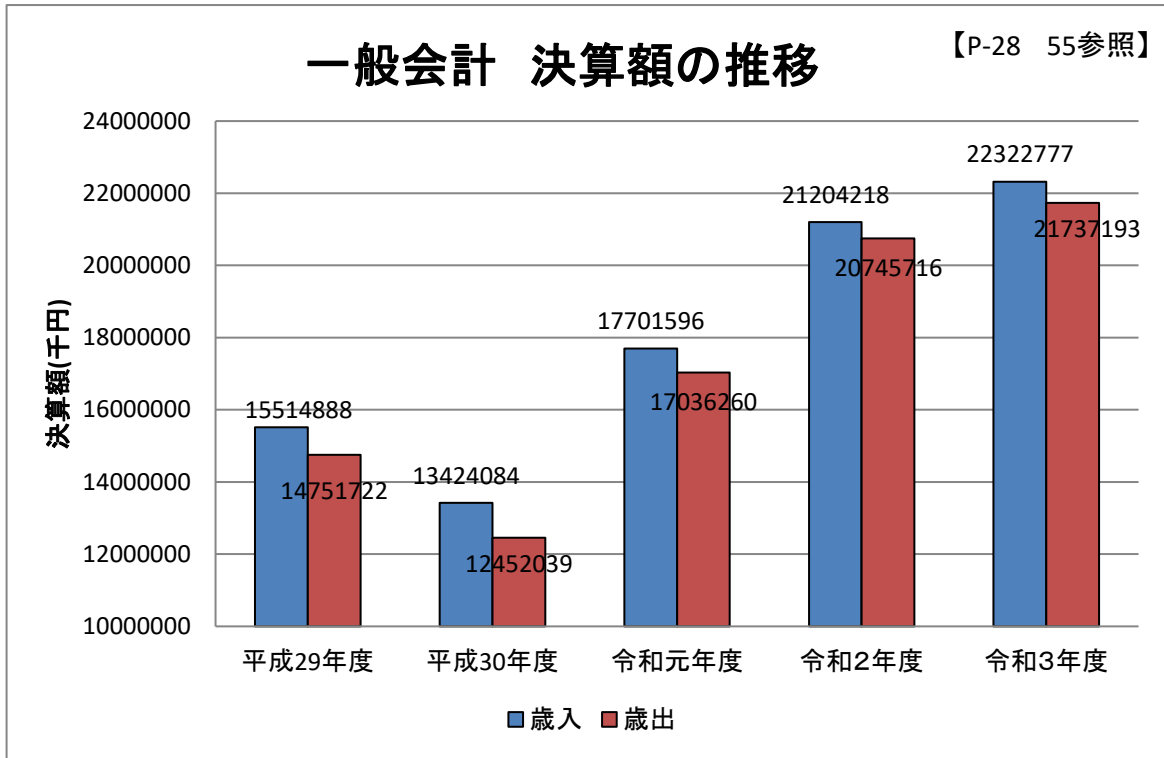
図表-9

7 教育・文化



図表-10

8 財 政



図表-11